

## **CRIMINAL JUSTICE AND POLICE ACT 2001**

### **ALCOHOL CONSUMPTION IN DESIGNATED PUBLIC PLACES ORDER (NO. 1) 2006**

Epsom and Ewell Borough Council (in this Order called "the Council") hereby make the following Order under Section 13(2) of the said Act:

- 1 The land described in Schedule below, being land in the area of the Council which is land to which the Criminal Justice and Police Act 2001 applies, is hereby designated for the purposes of the Act.
- 2 This Order may be cited as the Alcohol Consumption in Designated Public Places for the area of Epsom and Ewell Order (No 1) 2006 and shall come into force on 1<sup>st</sup> July 2006

#### **SCHEDULE**

- Albert Road, Alexandra Recreation Ground, Alexandra Road & Andrews Close
- Ashley Avenue & Ashley Road, Epsom (from High Street to j/w Heathcote Road)
- Bridle End & Bridle Road
- Cedar Close, Church Road, Church Street & Clayton Road
- College Road (from j/w Church Road to j/w Alexandra Road)
- Copse Edge Avenue
- Court Recreation Ground
- Delaporte Close, Depot Road, East Street & Elizabeth Welchman Gardens
- Farriers Close, Farriers Road & Gosfield Road
- Grove Avenue & Grove Road
- Hawthorne Place, Hazon Way & High Street, Epsom
- Leith Road, Linden Place & Lintons Lane (including Playing Fields)
- Maidenshaw Road, Middle Close & Middle Lane
- Mounthill Gardens, Pikes Hill, Pitt Place & Pitt Road
- Portland Place & Prospect Place
- Randolph Road, Rosebery Avenue & Rosebery Park, Epsom
- South Street, Epsom
- Station Approach & Stevens Close
- St Martin's Close, Stones Road & The Croft


**SCEHDULE**

- The Parade, Epsom, Tintagel Close & Treemount Court
- Upper High Street, Epsom
- Victoria Place, Waterloo Road & West Hill (from j/w Station Approach to j/w South St)
- Wimborne Close, Wyeths Road & Wyeths Mews

The Common Seal of Epsom and Ewell )  
Borough Council was hereunto )  
affixed in the presenece of )

Mayor

Chief Executive



Dated: 9<sup>th</sup> June 2006

P013  
2

**CRIMINAL JUSTICE AND POLICE ACT 2001**

**ALCOHOL CONSUMPTION IN DESIGNATED PUBLIC PLACES ORDER (NO. 2) 2007**

Epsom & Ewell Borough Council (in this Order called "the Council") hereby make the following Order under Section 13(2) of the Said Act:

1. The land described in the Schedule below, being land in the area of the Council which is land to which the Criminal Justice and Police Act 2001 applies, is hereby designated for the purposes of the Act.
2. This Order may be cited as the Alcohol Consumption in Designated Public Places for the area of Epsom and Ewell Order (No 2) 2007 and shall come into force on 24th December 2007.


**SCHEDULE**

(N.B. Roads include pavements on both sides)

- Pound Lane, Epsom
- Lower Court Road, Epsom (including junction with Hamilton Road)
- Upper Court Road, Epsom (including junction with Hamilton Road)
- Eastway, Epsom
- Horton Footpath, Epsom
- Gibraltar Recreation Ground, Ewell
- West Street, Ewell
- High Street, Ewell
- Spring Street, Ewell
- Bourne Hall Gardens, Ewell
- Kingston Road at junction with Chessington Road, Ewell
- Chessington Road at junction with Spring Street, Ewell
- The Grove, Ewell

The Common Seal of Epsom and Ewell )  
 Borough Council was hereunto affixed )  
 in the presence of )

Mayor



Chief Executive

Dated: 19th December 2007



**CRIMINAL JUSTICE AND POLICE ACT 2001**

**ALCOHOL CONSUMPTION IN DESIGNATED PUBLIC PLACES ORDER (NO. 3) 2008**

Epsom & Ewell Borough Council (in this Order called "the Council") hereby make the following Order under Section 13(2) of the Said Act:

1. The land described in the Schedule below, being land in the area of the Council which is land to which the Criminal Justice and Police Act 2001 applies, is hereby designated for the purposes of the Act.
2. This Order may be cited as the Alcohol Consumption in Designated Public Places for the area of Epsom and Ewell Order (No 3) 2008 and shall come into force on 31<sup>st</sup> May 2008

**SCHEDULE**

(N.B. Roads include pavements on both sides)


- Langley Vale including the following roads, and all footpaths and areas in between and surrounding:
  - Rosebery Road
  - Grosvenor Road
  - Beaconsfield Road
  - Harding Road
  - The Hayes
  - Mannamead
  - Mannamead Close
  - Langley Close
  - Millers Copse
  - Strand Close
  - Stable Close
  - Spencer Close
  - The Warren
- Warren Recreation Ground and the areas in between the paths and tracks.

The Common Seal of Epsom and Ewell  
Borough Council was hereunto affixed )  
in the presence of )

Mayor



Chief Executive



Dated 15<sup>th</sup> May 2008

